Project Management Initials: RL Designer: LC Checked: AR Approved: RG

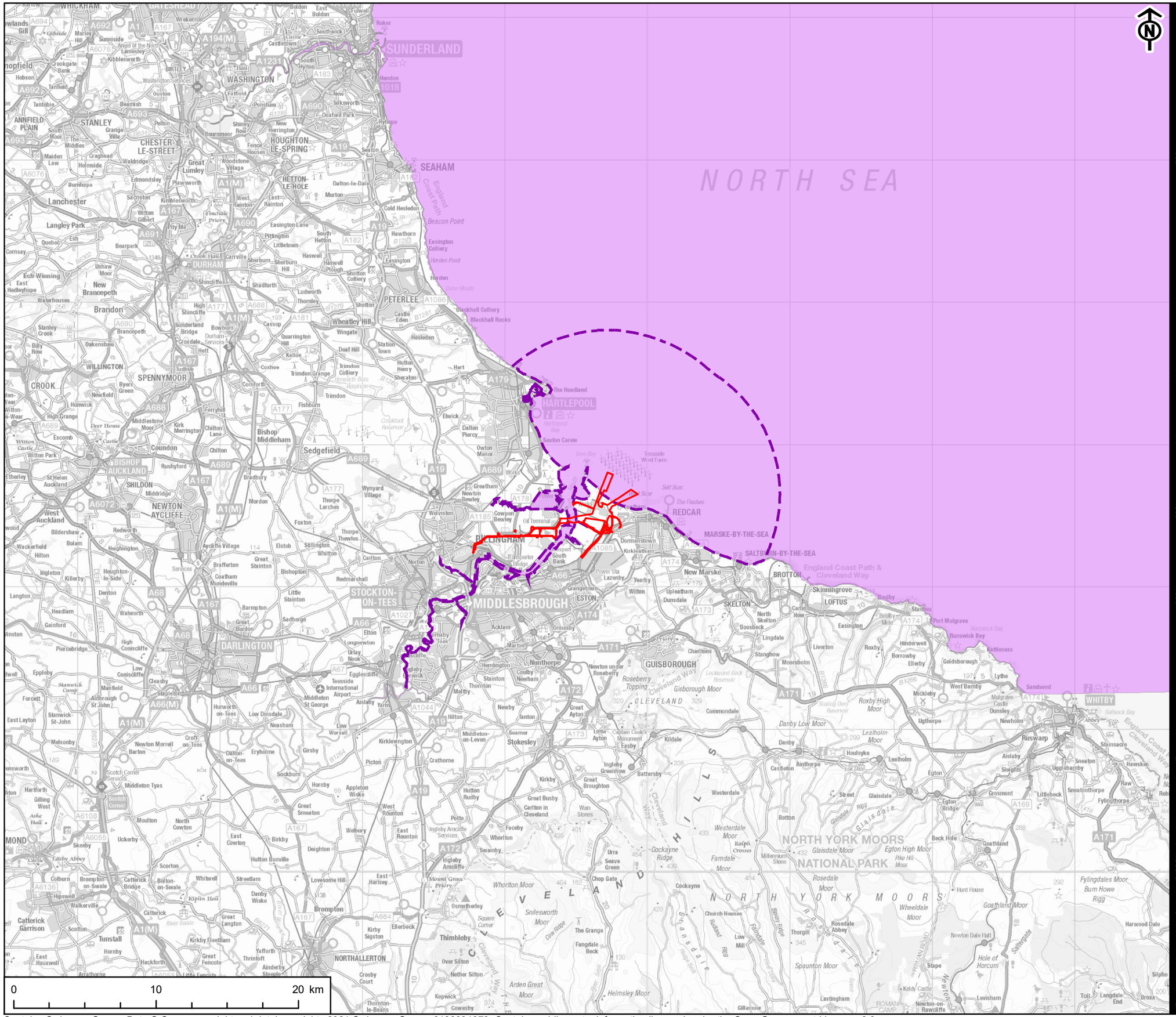

Scale @ A3 1:250,000

Contains Ordnance Survey Data © Crown copyright and database rights 2021 Ordnance Survey 0100031673. Contains public sector information licensed under the Open Government Licence v3.0.

This drawing has been produced for the use of AECOMs client. It may not be used, modified or relied upon by third parties, except as agreed by AECOM or as required by law. AECOM accepts no responsibility, and denies any liability whatsoever, to any party that uses or relies upon this drawing without AECOMs express written consent.
All dimensions are indicative and in metres unless otherwise noted. Do not scale this document.

AECOM

PROJECT
NET ZERO TEESSIDE PROJECT

Net Zero Teesside

APPLICANTS
NZT POWER LTD. AND NZNS STORAGE LTD.

KEY
- Site Boundary
- 10km Study
- Anglerfish Nursery Ground (2010)
- Low Intensity

TITLE
FIGURE 14B-3b
NURSERY GROUNDS WHICH FALL WITHIN THE STUDY AREA FOR THE PROPOSED DEVELOPMENT: ANGLERFISH (ELLIS ET AL., 2012)

REFERENCE
NZT_210511_FEB_14B-3b_v5

SHEET NUMBER
1 of 1

DATE
11/05/21

Project Management Initials: RL Designer: LC Checked: AR Approved: RG

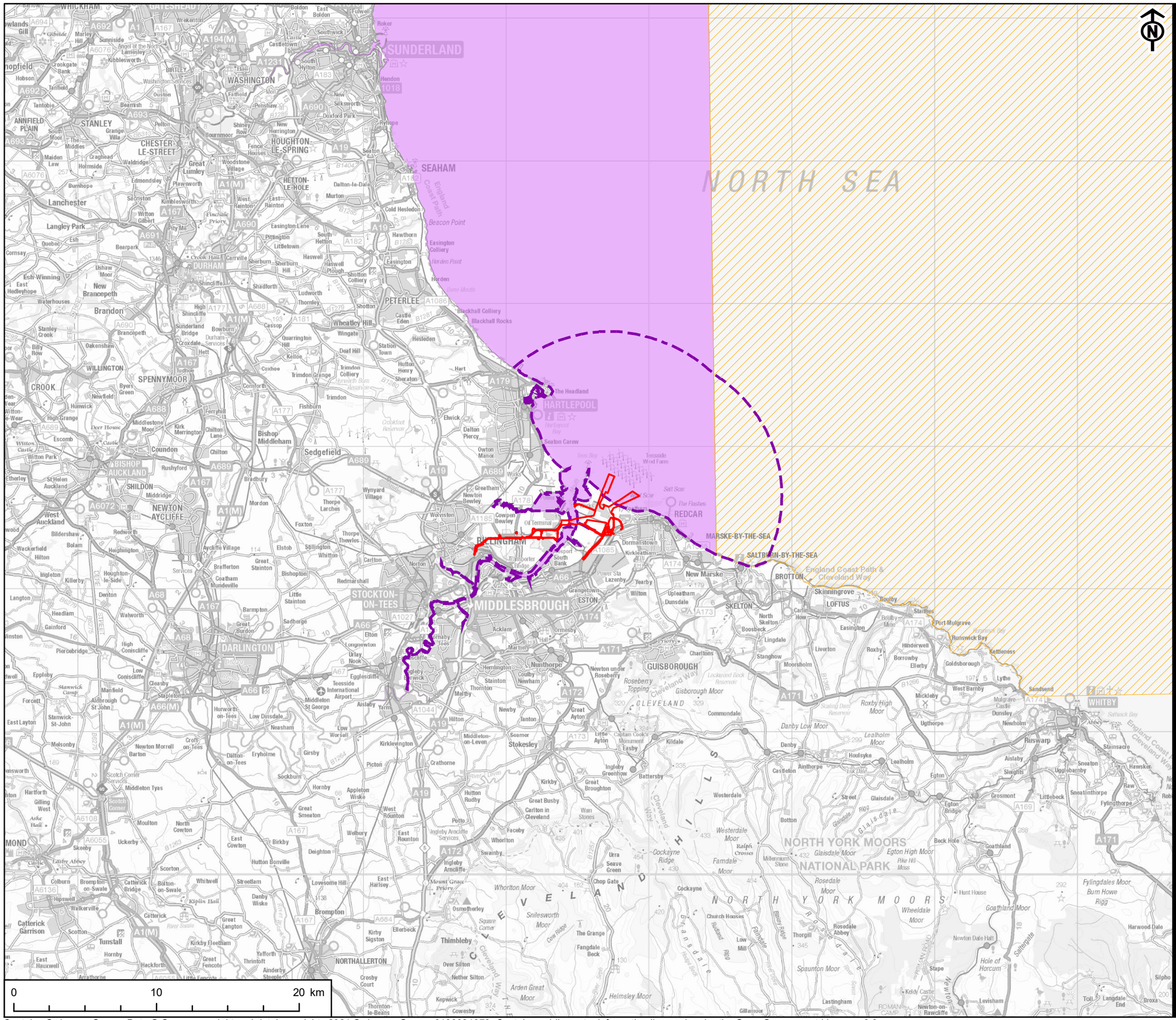

This drawing has been produced for the use of AECOM's client. It may not be used, modified or relied upon by third parties, except as agreed by AECOM or as required by law. AECOM accepts no responsibility, and denies any liability whatsoever, to any party that uses or relies upon this drawing without AECOM's express written consent.
All dimensions are indicative and in metres unless otherwise noted. Do not scale this document.

AECOM

PROJECT
NET ZERO TEESSIDE PROJECT

Net Zero Teesside

APPLICANTS
NZT POWER LTD. AND NZNS STORAGE LTD.

KEY
- Site Boundary
- 10km Study
- Plaice Spawning Ground (2010)
- Plaice Nursery Ground (2010)
- Low Intensity

TITLE
FIGURE 14B-3c
NURSERY GROUNDS WHICH FALL WITHIN THE STUDY AREA FOR THE PROPOSED DEVELOPMENT: PLAICE
(ELLIS ET AL., 2012)

REFERENCE
NZT_210511_FEB_14B-3c_v5

SHEET NUMBER
1 of 1

DATE
11/05/21

Contains Ordnance Survey Data © Crown copyright and database rights 2021 Ordnance Survey 0100031673. Contains public sector information licensed under the Open Government Licence v3.0.

Project Management Initials: RL Designer: LC Checked: AR Approved: RG

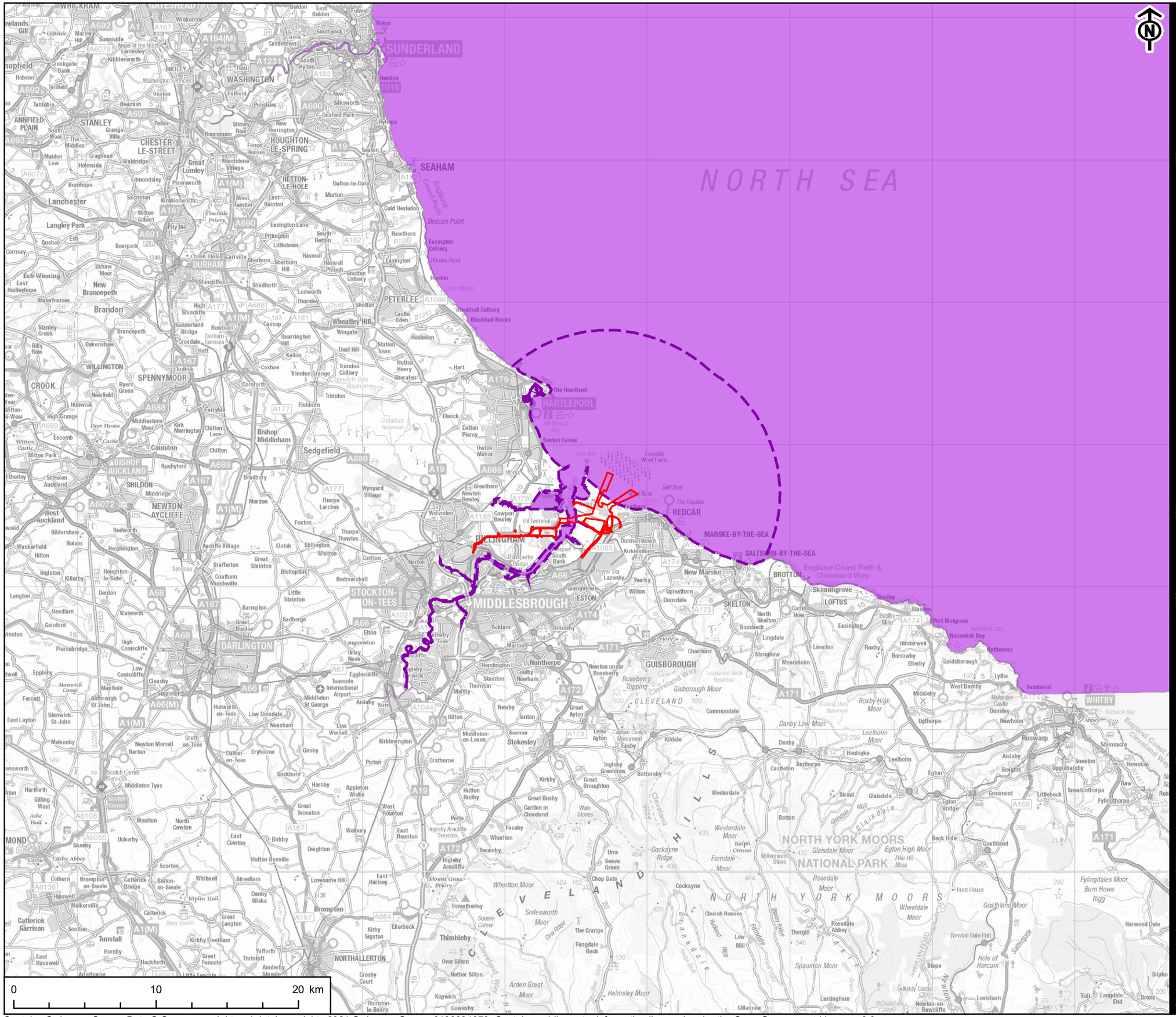

Contains Ordnance Survey Data © Crown copyright and database rights 2021 Ordnance Survey 0100031673. Contains public sector information licensed under the Open Government Licence v3.0.

This drawing has been produced for the use of AECOMs client. It may not be used, modified or relied upon by third parties, except as agreed by AECOM or as required by law. AECOM accepts no responsibility, and denies any liability whatsoever, to any party that uses or relies upon this drawing without AECOMs express written consent.
All dimensions are indicative and in metres unless otherwise noted. Do not scale this document.

AECOM

PROJECT
NET ZERO TEESSIDE PROJECT

Net Zero Teesside

APPLICANTS
NZT POWER LTD. AND NZNS STORAGE LTD.

KEY
- Site Boundary
- 10km Study
- Cod Nursery Ground (2010)
- High Intensity

TITLE
FIGURE 14B-3d
NURSERY GROUNDS WHICH FALL WITHIN THE STUDY AREA FOR THE PROPOSED DEVELOPMENT: COD
(ELLIS ET AL., 2012)

REFERENCE
NZT_210511_FEB_14B-3d_v5

SHEET NUMBER	DATE
1 of 1	11/05/21

Project Management Initials: RL Designer: LC Checked: AR Approved: RG

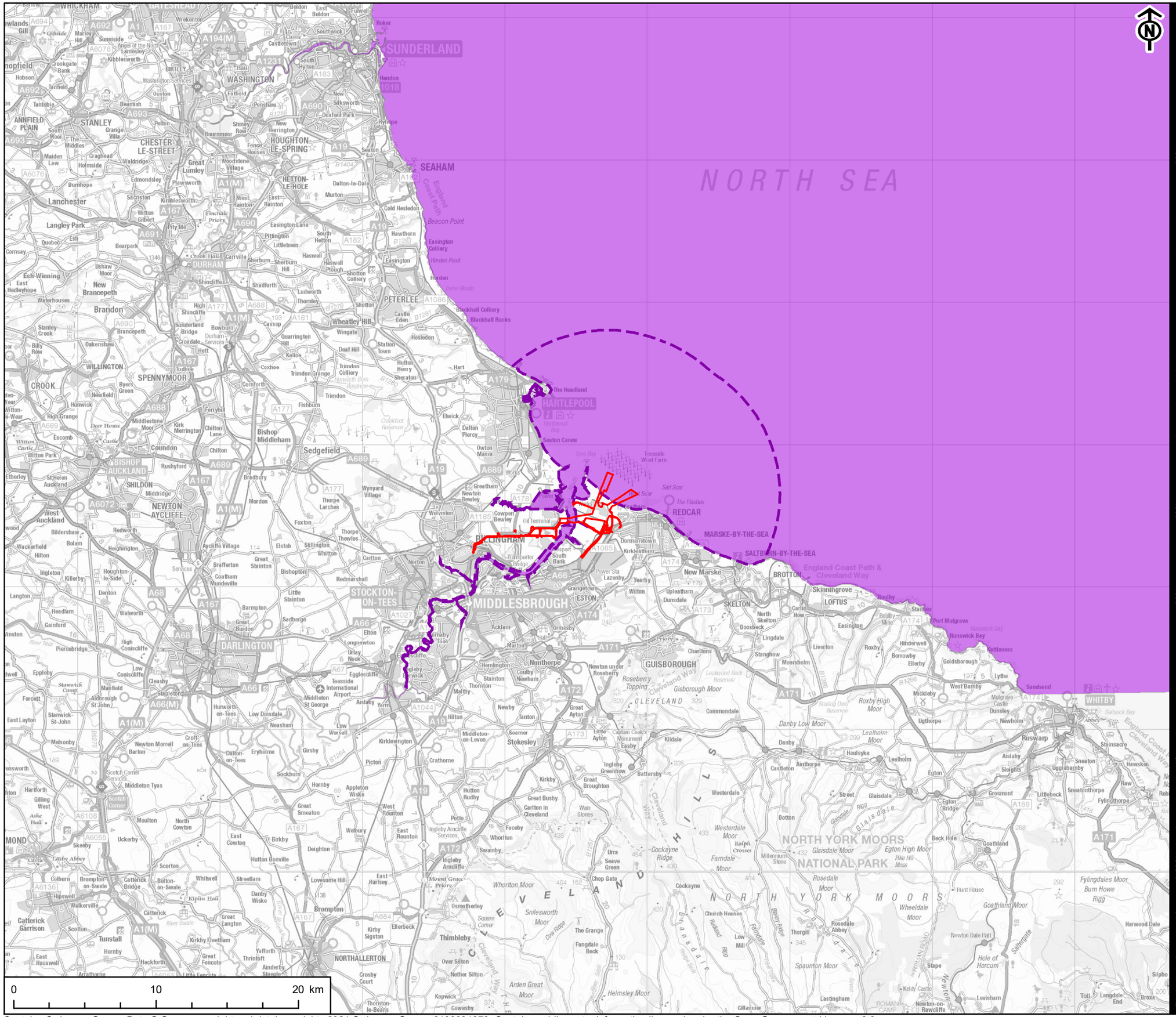

Contains Ordnance Survey Data © Crown copyright and database rights 2021 Ordnance Survey 0100031673. Contains public sector information licensed under the Open Government Licence v3.0.

This drawing has been produced for the use of AECOMs client. It may not be used, modified or relied upon by third parties, except as agreed by AECOM or as required by law. AECOM accepts no responsibility, and denies any liability whatsoever, to any party that uses or relies upon this drawing without AECOMs express written consent.
All dimensions are indicative and in metres unless otherwise noted. Do not scale this document.

AECOM

PROJECT
NET ZERO TEESSIDE PROJECT

Net Zero Teesside

APPLICANTS
NZT POWER LTD. AND NZNS STORAGE LTD.

KEY
- Site Boundary
- 10km Study Area
- Whiting Nursery Ground (2010)
- High Intensity

TITLE
FIGURE 14B-3e
NURSERY GROUNDS WHICH FALL WITHIN THE STUDY AREA FOR THE PROPOSED DEVELOPMENT: WHITING (ELLIS ET AL., 2012)

REFERENCE
NZT_210511_FEB_14B-3e_v5

SHEET NUMBER	DATE
1 of 1	11/05/21